Seismic Data Availability for the North Slope of Alaska

Commercially Available Seismic Data

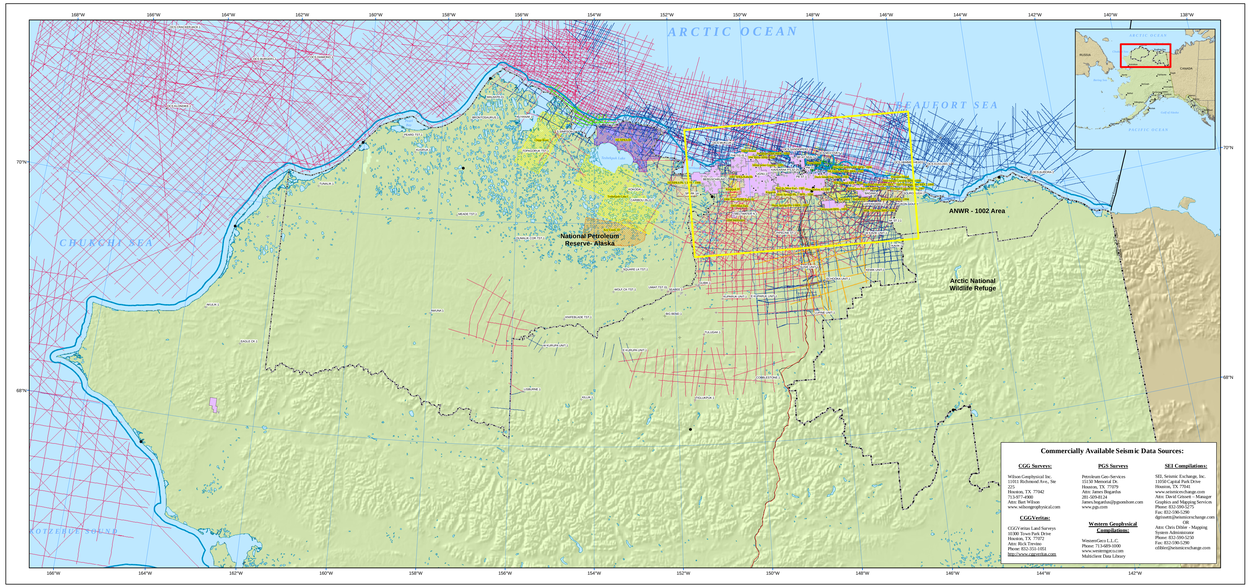

1:1,250,000

Alaska Albers Equal Area Conic
False Easting: 0.000000
False Northing: 0.000000
Central Meridian: -154.000000
Standard Parallel 1: 55.000000
Standard Parallel 2: 65.000000
GCS North American 1927
False Northing: 0.000000
False Easting: 0.000000
Central Meridian: -154.000000
Latitude of Origin: 50.000000

Publicly Available Seismic Data

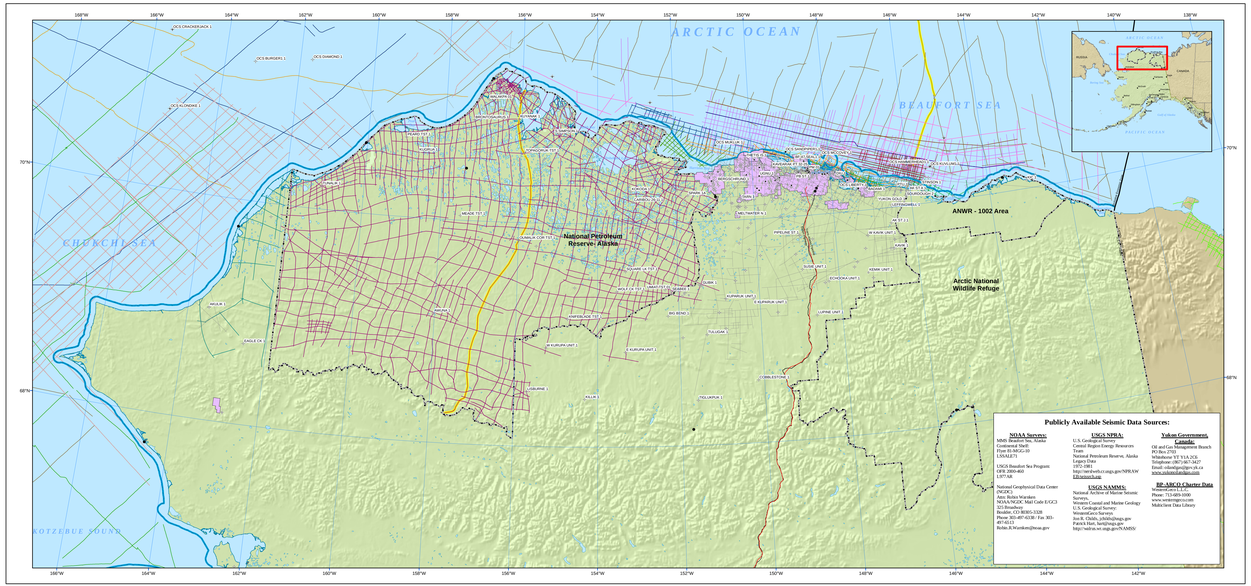

1:1,250,000

Alaska Albers Equal Area Conic
False Easting: 0.000000
False Northing: 0.000000
Central Meridian: -154.000000
Standard Parallel 1: 55.000000
Standard Parallel 2: 65.000000
GCS North American 1927
False Northing: 0.000000
False Easting: 0.000000
Central Meridian: -154.000000
Latitude of Origin: 50.000000

Inset of Central North Slope Commercially Available Seismic Data

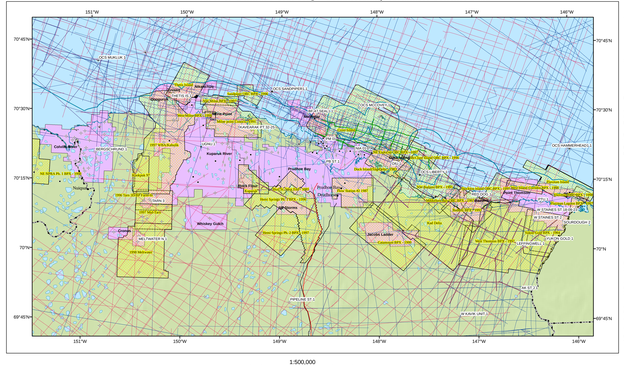
Colville Delta
Nechelik
Kuparuk River Unit
Milne Point Unit
Nikaitchuq
Oooguruk
Nuiqsut
Kuparuk River Unit
Alpine
Colville River Unit
Fiord
Nanuq
Qugnat
Tarpan
Qannik
Tarpan
Qanaq
Gwydyr Bay
Stinson
Pt. Thomson Unit
Point McIntyre
Prudhoe Bay Unit
Aurora
Borealis
Orion
Polaris
Midnight Sun
Schrader Bluff
Sagavanirktok
Kuparuk River Unit
Tabasco
Tiglukpuk
Colville River Unit
Nanuq
Kalubik
Kuk
Mukluk
Burger
Klondike
Sivulliq
Shallow Test Well
Jeanne Lambert
Jeanne Lambert
Jeanne Lambert