Division of Oil & Gas
Oil and Gas Unit Fact Sheet

COOK INLET

Swanson River Unit

Status:	*Producing*
Operator:	*Hilcorp Alaska, LLC*
Working Interest:	*Hilcorp Alaska, LLC (100.00%)*
Current Total Acres:	*8,021*
Royalty Ownership:	*United States/CIRI*
Awarded:	*May 10, 1956*
First Production:	*1960*
FY14 Oil Production (bbl):	*833,578 (est.)*
FY14 Gas Production (mcf):	*813,001 (est.)*
Recent Activity:	*None*

Sterling and Upper Beluga Participating Area

Status:	*Producing*
Discovery:	*1965, Chevron Birch Hill Unit #22-25*
Reservoir:	*Tertiary Tyonek Formation*

Beluga Formation Participating Area

Status:	*Producing*
Discovery:	*1965, Chevron Birch Hill Unit #22-25*
Reservoir:	*Tertiary Tyonek Formation*

"B, C, D & E" Zone Gas Pools #1 and #2 Participating Areas

Status:	*Shut-in*
Discovery:	*1957, Richfield Swanson River Unit #34-10*
Reservoir:	*Tertiary Hemlock, Lower Tyonek and Beluga Formations*

Tyonek Storage Reservoirs

Status:	*Active Federal Gas Storage Gas Agreements*
First Injection:	*2001*
Annual Cycle Capacity:	*2 BCF*
Max Daily Deliverability:	
Reservoir:	*Two depleted tertiary gas pools*

Division of Oil & Gas

Oil and Gas Unit Fact Sheet

COOK INLET

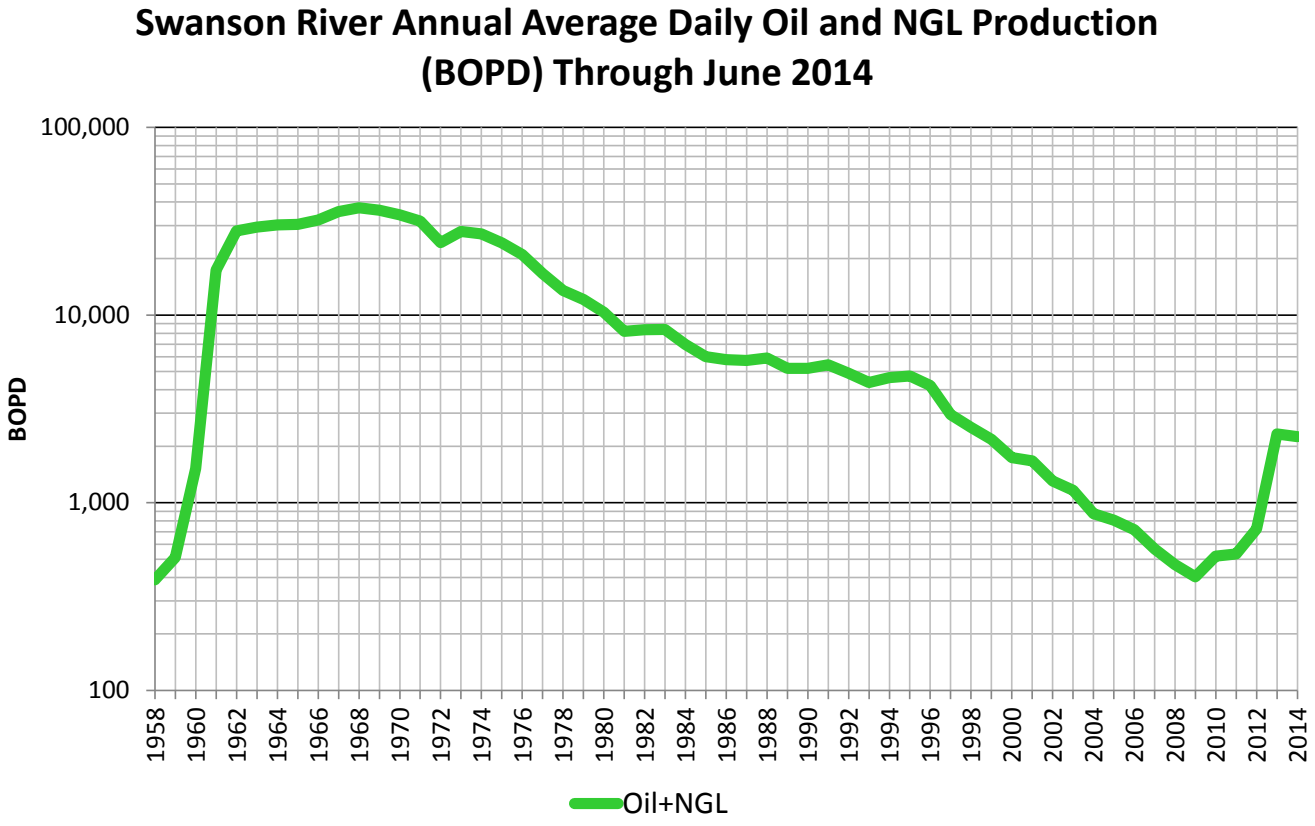

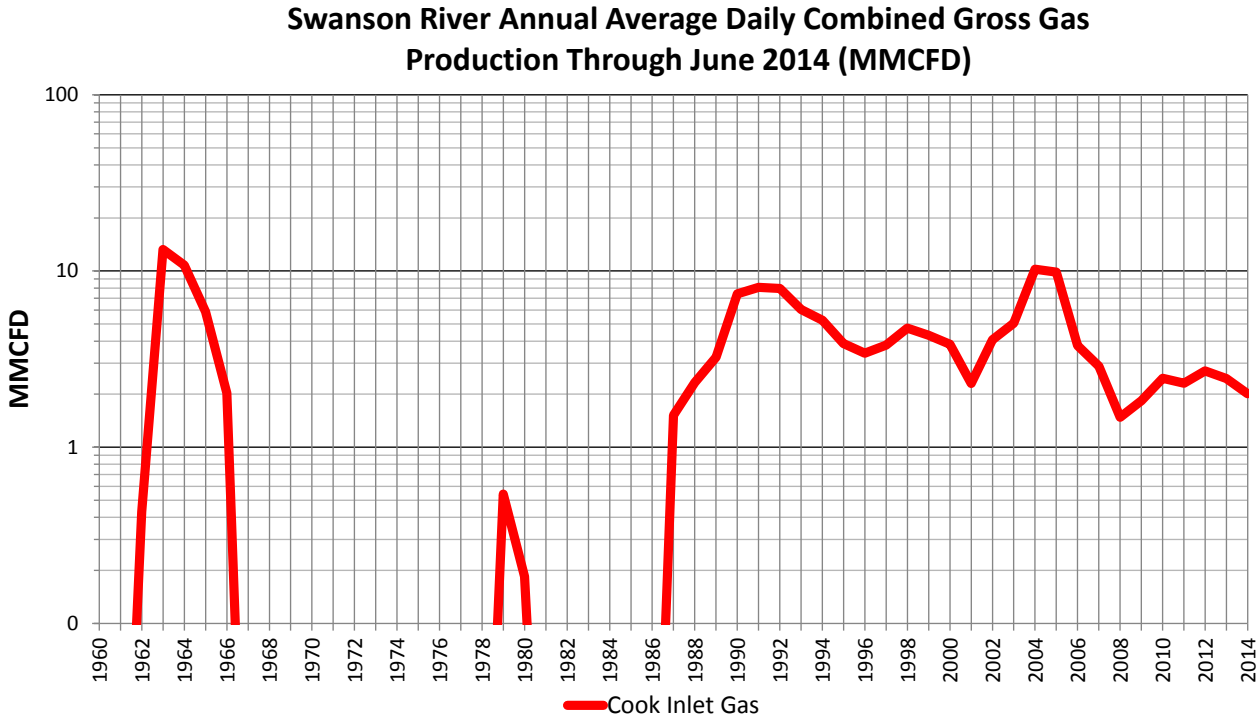

Division of Oil & Gas

Oil and Gas Unit Fact Sheet

COOK INLET

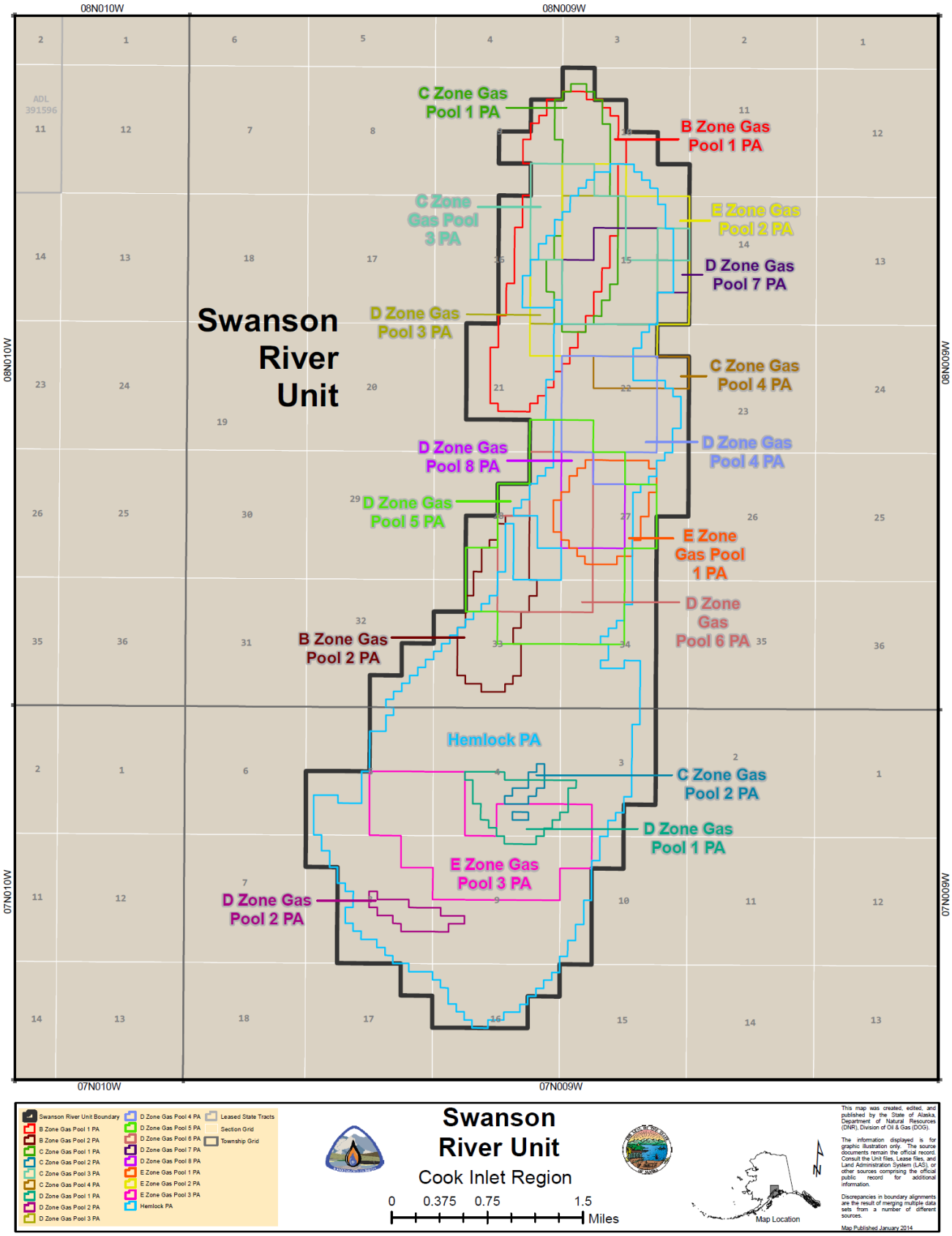

Swanson River Unit Boundary
B Zone Gas Pool 1 PA
B Zone Gas Pool 2 PA
C Zone Gas Pool 1 PA
C Zone Gas Pool 2 PA
C Zone Gas Pool 3 PA
C Zone Gas Pool 4 PA
D Zone Gas Pool 1 PA
D Zone Gas Pool 2 PA
D Zone Gas Pool 3 PA
D Zone Gas Pool 4 PA
D Zone Gas Pool 5 PA
D Zone Gas Pool 6 PA
D Zone Gas Pool 7 PA
D Zone Gas Pool 8 PA
E Zone Gas Pool 1 PA
E Zone Gas Pool 2 PA
E Zone Gas Pool 3 PA
Hemlock PA
Leased State Tracts
Section Grid
Township Grid

Swanson River Unit

Cook Inlet Region

0 0.375 0.75 1.5 Miles

Map Location

This map was created, edited, and published by the State of Alaska, Department of Natural Resources (DNR), Division of Oil & Gas (DOG).

The information displayed is for graphic illustration only. The source documents remain the official record. Consult the Unit files, Lease files, and Land Administration System (LAS), or other sources comprising the official public record for additional information.

Discrepancies in boundary alignments are the result of merging multiple data sets from a number of different sources.

Map Published January 2014